

### Legend

- Central Bedfordshire Council Boundary
- Watercourses
- CBC Key Watercourses**
- Potton Brook
- Cat Ditch
- Clipstone Brook
- Gransden Brook
- Honeydon Brook
- Mill Race
- Ouzel Brook
- Pix Brook
- Potton Brook
- River Flit
- River Gade
- River Great Ouse
- River Hit
- River Hiz
- River Ivel
- River Ivel Navigation
- River Lea or Lee
- River Ouzel
- River Rhee
- River Ver



REF	Date	Comments
A	July 16	Draft v1.0
B		
C		

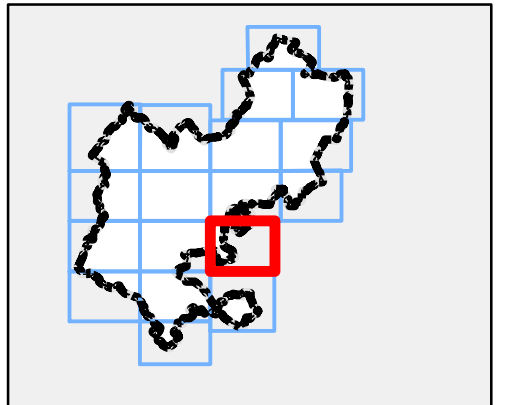
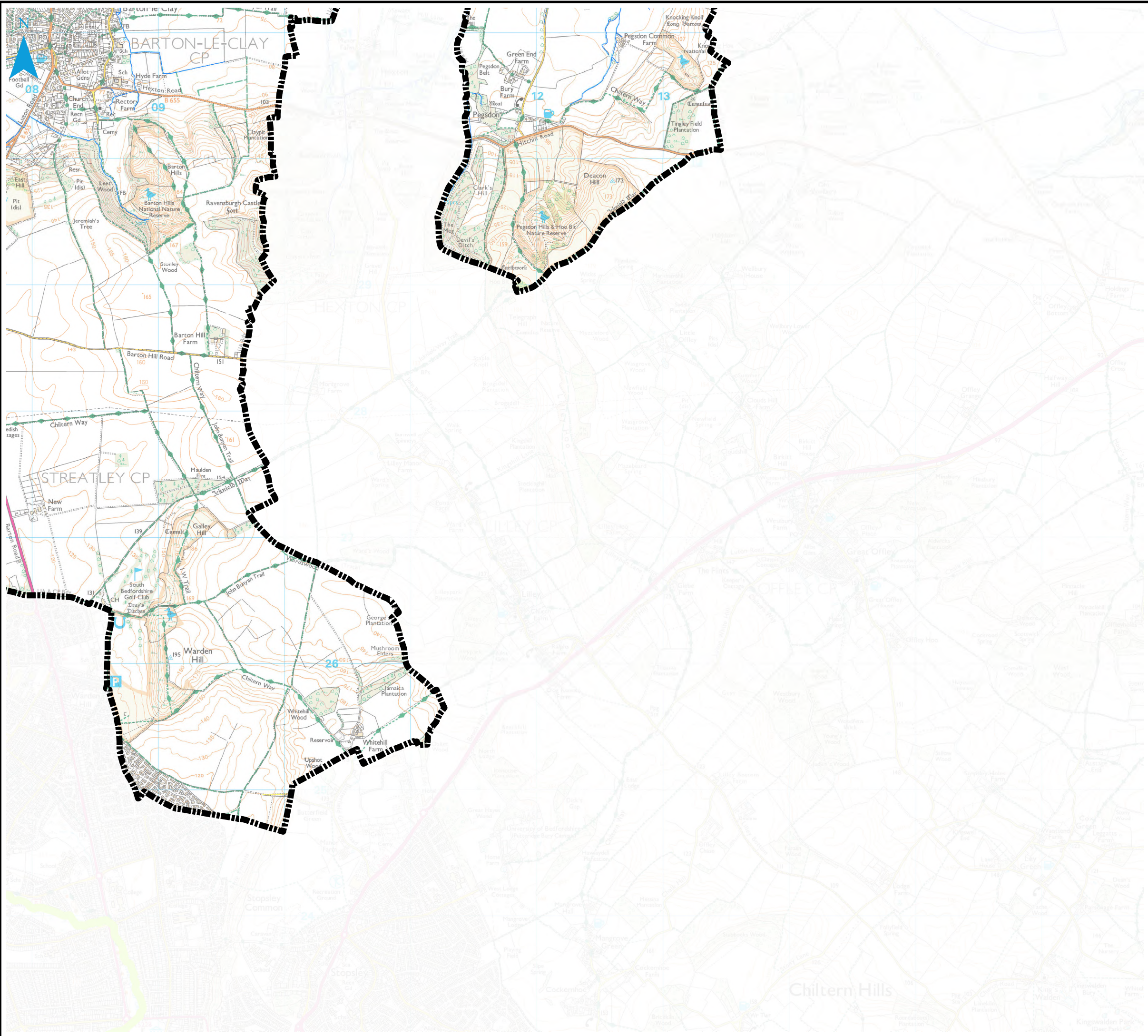
Reproduced from Ordnance Survey mapping with the permission of Ordnance Survey on behalf of the Controller of Her Majesty's Stationary Office. © Crown Copyright and database right 2016. Ordnance Survey 100049029. Central Bedfordshire Council  
EA DRN: Special licence – Non-commercial Ref: Z31600

## CENTRAL BEDFORDSHIRE COUNCIL SFRA APPENDIX A CBC WATERCOURSES

Sheet No: 13 of 18      Index Number: CBC\_SFRA\_13

This document is the property of Jeremy Benn Associates Ltd. It shall not be reproduced in whole or in part, nor disclosed to a third party, without the permission of Jeremy Benn Associates Ltd.





### Legend

- Central Bedfordshire Council Boundary
- Watercourses



REF	Date	Comments
A	July 16	Draft v1.0
B		
C		

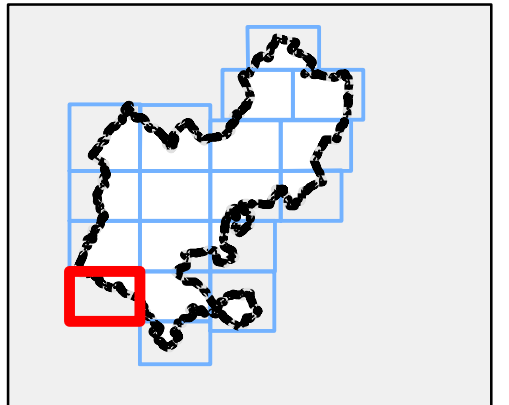
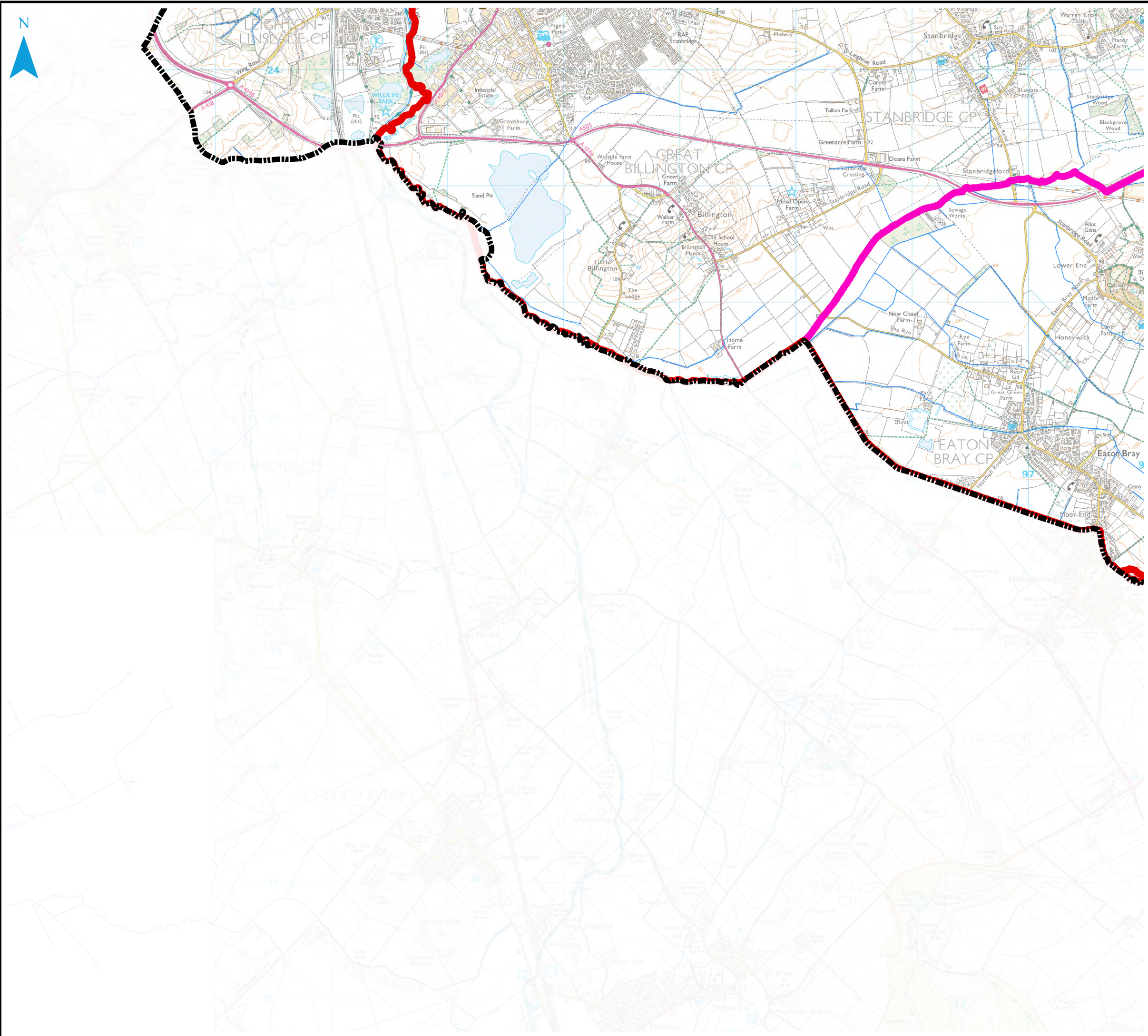
Reproduced from Ordnance Survey mapping with the permission of Ordnance Survey on behalf of the Controller of Her Majesty's Stationary Office. © Crown Copyright and database right 2016. Ordnance Survey 100049029. Central Bedfordshire Council  
 EA DRN: Special licence – Non-commercial Ref: Z31600

## CENTRAL BEDFORDSHIRE COUNCIL SFRA APPENDIX A CBC WATERCOURSES

Sheet No: 14 of 18      Index Number: CBC\_SFRA\_14

This document is the property of Jeremy Benn Associates Ltd. It shall not be reproduced in whole or in part, nor disclosed to a third party, without the permission of Jeremy Benn Associates Ltd.





**Legend**

- Central Bedfordshire Council Boundary**
- Watercourses**
- CBC Key Watercourses**
- Potton Brook**
- Cat Ditch**
- Clipstone Brook**
- Gransden Brook**
- Honeydon Brook**
- Mill Race**
- Ouzel Brook**
- Pix Brook**
- Potton Brook**
- River Flit**
- River Gade**
- River Great Ouse**
- River Hit**
- River Hiz**
- River Ivel**
- River Ivel Navigation**
- River Lea or Lee**
- River Ouzel**
- River Rhee**
- River Ver**



REF	Date	Comments
A	July 16	Draft v1.0
B		
C		

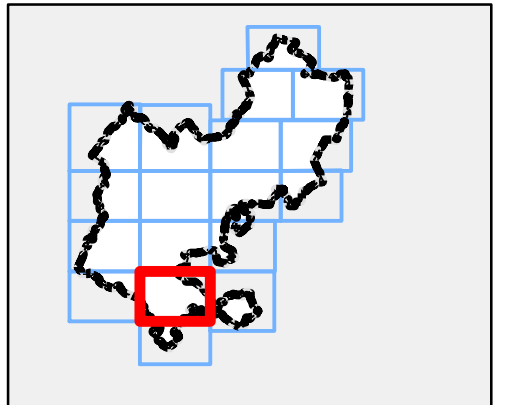
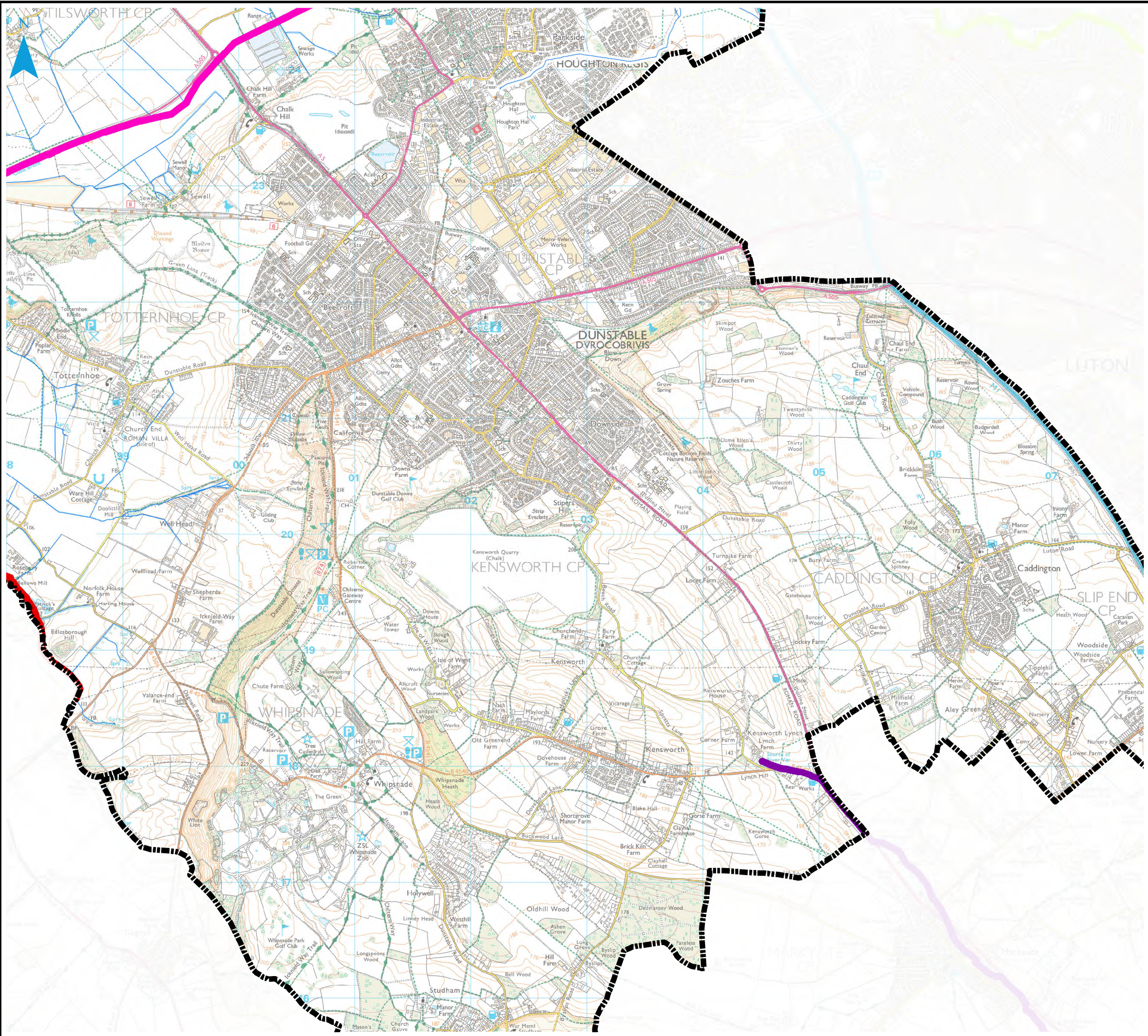
Reproduced from Ordnance Survey mapping with the permission of Ordnance Survey on behalf of the Controller of Her Majesty's Stationary Office. © Crown Copyright and database right 2016. Ordnance Survey 100049029. Central Bedfordshire Council  
 EA DRN: Special licence – Non-commercial Ref: Z31600

**CENTRAL BEDFORDSHIRE  
 COUNCIL SFRA  
 APPENDIX A  
 CBC WATERCOURSES**

Sheet No: 15 of 18      Index Number: CBC\_SFRA\_15

This document is the property of Jeremy Benn Associates Ltd. It shall not be reproduced in whole or in part, nor disclosed to a third party, without the permission of Jeremy Benn Associates Ltd.





### Legend

-  Central Bedfordshire Council Boundary
-  Watercourses
- CBC Key Watercourses**
-  Potton Brook
-  Cat Ditch
-  Clipstone Brook
-  Gransden Brook
-  Honeydon Brook
-  Mill Race
-  Ouzel Brook
-  Pix Brook
-  Potton Brook
-  River Flit
-  River Gade
-  River Great Ouse
-  River Hit
-  River Hiz
-  River Ivel
-  River Ivel Navigation
-  River Lea or Lee
-  River Ouzel
-  River Rhee
-  River Ver



REF	Date	Comments
A	July 16	Draft v1.0
B		
C		

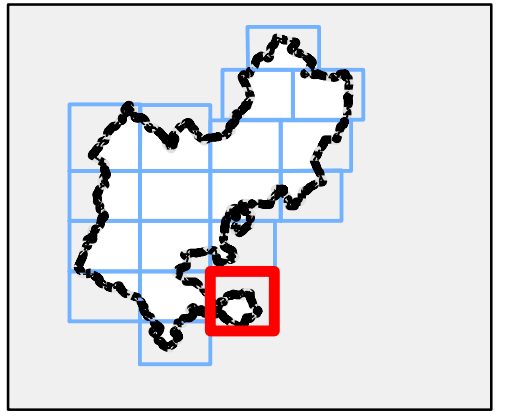
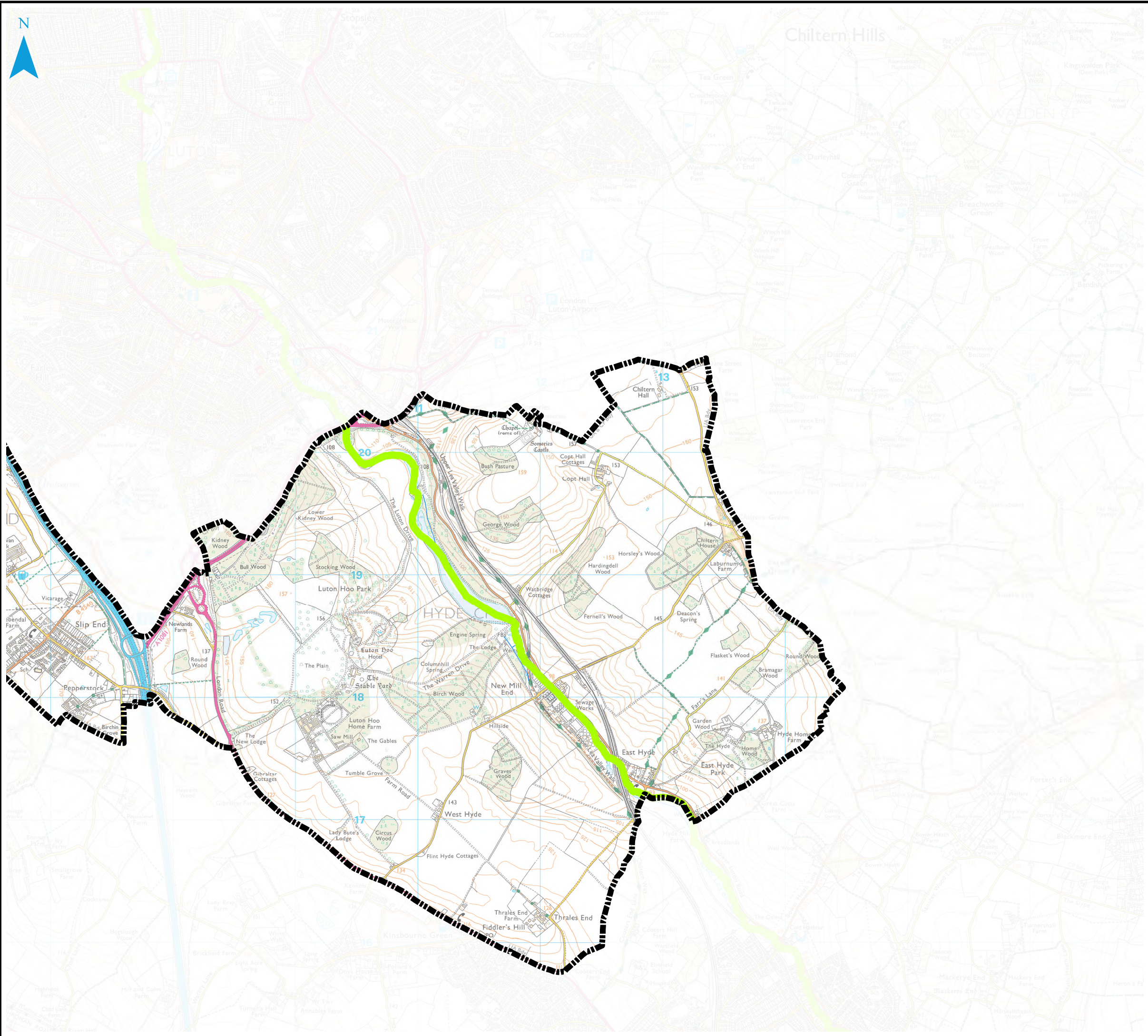
Reproduced from Ordnance Survey mapping with the permission of Ordnance Survey on behalf of the Controller of Her Majesty's Stationary Office. © Crown Copyright and database right 2016. Ordnance Survey 100049029. Central Bedfordshire Council  
 EA DRN: Special licence - Non-commercial Ref: Z31600

## CENTRAL BEDFORDSHIRE COUNCIL SFRA APPENDIX A CBC WATERCOURSES

Sheet No: 16 of 18      Index Number: CBC\_SFRA\_16

This document is the property of Jeremy Benn Associates Ltd. It shall not be reproduced in whole or in part, nor disclosed to a third party, without the permission of Jeremy Benn Associates Ltd.





### Legend

-  **Central Bedfordshire Council Boundary**
-  Watercourses
- CBC Key Watercourses**
-  Potton Brook
-  Cat Ditch
-  Clipstone Brook
-  Gransden Brook
-  Honeydon Brook
-  Mill Race
-  Ouzel Brook
-  Pix Brook
-  Potton Brook
-  River Flit
-  River Gade
-  River Great Ouse
-  River Hit
-  River Hiz
-  River Ivel
-  River Ivel Navigation
-  River Lea or Lee
-  River Ouzel
-  River Rhee
-  River Ver



REF	Date	Comments
A	July 16	Draft v1.0
B		
C		

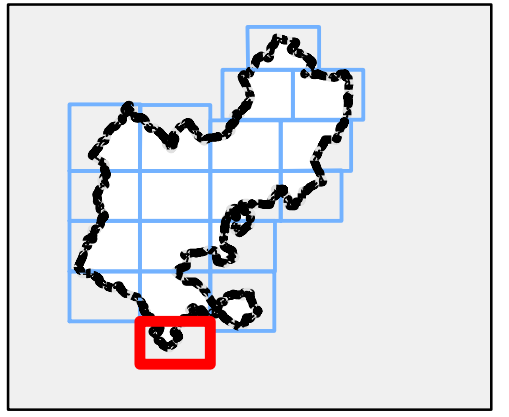
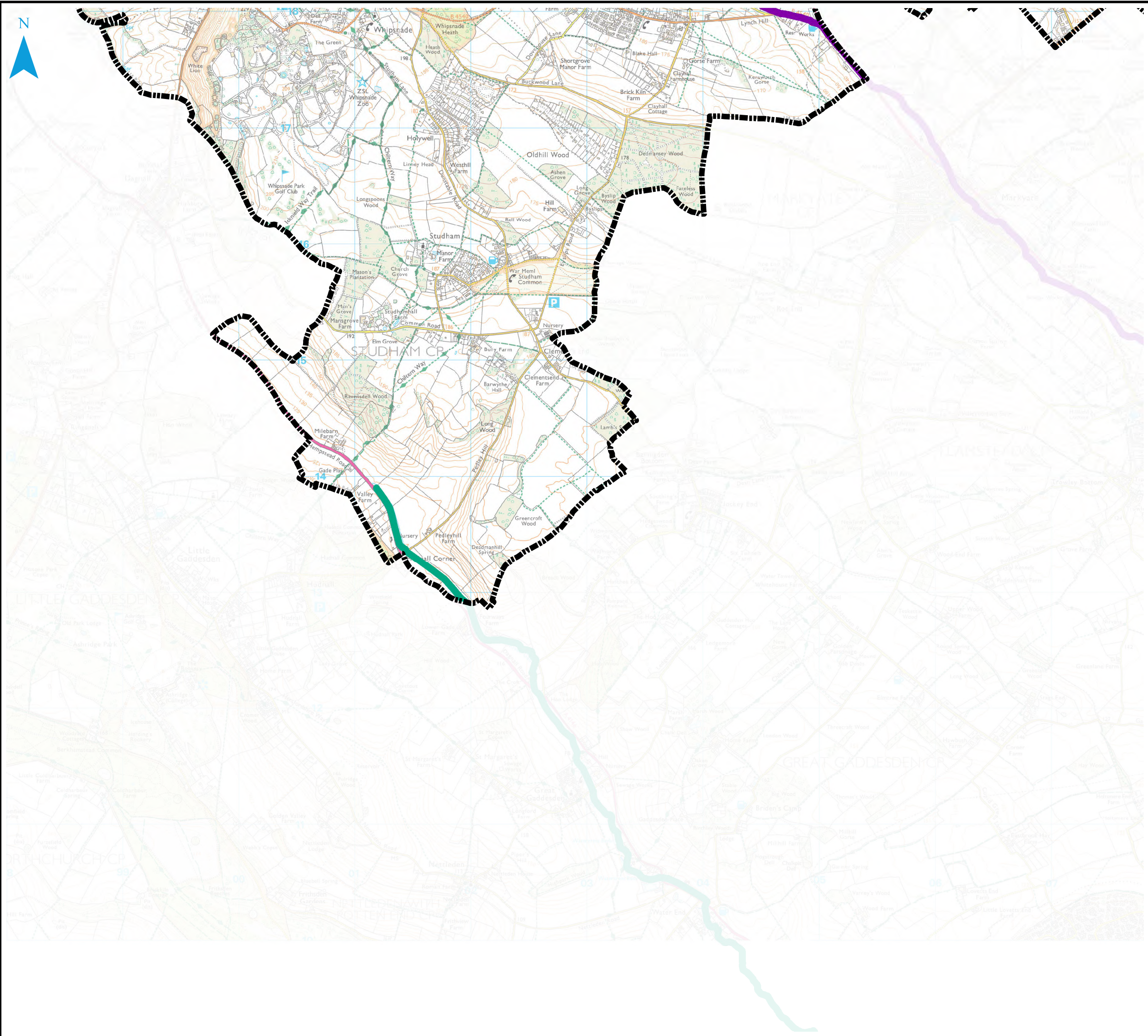
Reproduced from Ordnance Survey mapping with the permission of Ordnance Survey on behalf of the Controller of Her Majesty's Stationary Office. © Crown Copyright and database right 2016. Ordnance Survey 100049029. Central Bedfordshire Council  
 EA DRN: Special licence – Non-commercial Ref: Z31600

## CENTRAL BEDFORDSHIRE COUNCIL SFRA APPENDIX A CBC WATERCOURSES

Sheet No: 17 of 18      Index Number: CBC\_SFRA\_17

This document is the property of Jeremy Benn Associates Ltd. It shall not be reproduced in whole or in part, nor disclosed to a third party, without the permission of Jeremy Benn Associates Ltd.





### Legend

- Central Bedfordshire Council Boundary**
- Watercourses
- CBC Key Watercourses**
- Potton Brook
- Cat Ditch
- Clipstone Brook
- Gransden Brook
- Honeydon Brook
- Mill Race
- Ouzel Brook
- Pix Brook
- Potton Brook
- River Flit
- River Gade
- River Great Ouse
- River Hit
- River Hiz
- River Ivel
- River Ivel Navigation
- River Lea or Lee
- River Ouzel
- River Rhee
- River Ver



REF	Date	Comments
A	July 16	Draft v1.0
B		
C		

Reproduced from Ordnance Survey mapping with the permission of Ordnance Survey on behalf of the Controller of Her Majesty's Stationary Office. © Crown Copyright and database right 2016. Ordnance Survey 100049029.  
 Central Bedfordshire Council  
 EA DRN: Special licence – Non-commercial Ref: Z31600

## CENTRAL BEDFORDSHIRE COUNCIL SFRA APPENDIX A CBC WATERCOURSES

Sheet No: 18 of 18      Index Number: CBC\_SFRA\_18

This document is the property of Jeremy Benn Associates Ltd. It shall not be reproduced in whole or in part, nor disclosed to a third party, without the permission of Jeremy Benn Associates Ltd.

