

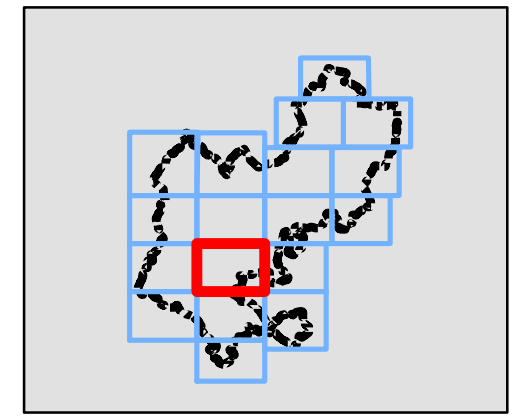
Notes

Mapping indicating flooding from from artifical sources has been developed based on Environment Agency supplied datasets.

Please note that the reservoir inundation outlines shown in the mapping are made up of reservoirs which are located outside the Central Bedfordshire Council adminstrative area.

For further information developers should contact the Environment Agency.

Key Plan



Legend

- Reservoir Inundation Extent**
Reservoir Name
- Sundon Service
 - Houghton Regis Quarry
 - Central Bedfordshire Council boundary



REF	Date	Comments
A	July 16	Draft v1.0
B		
C		

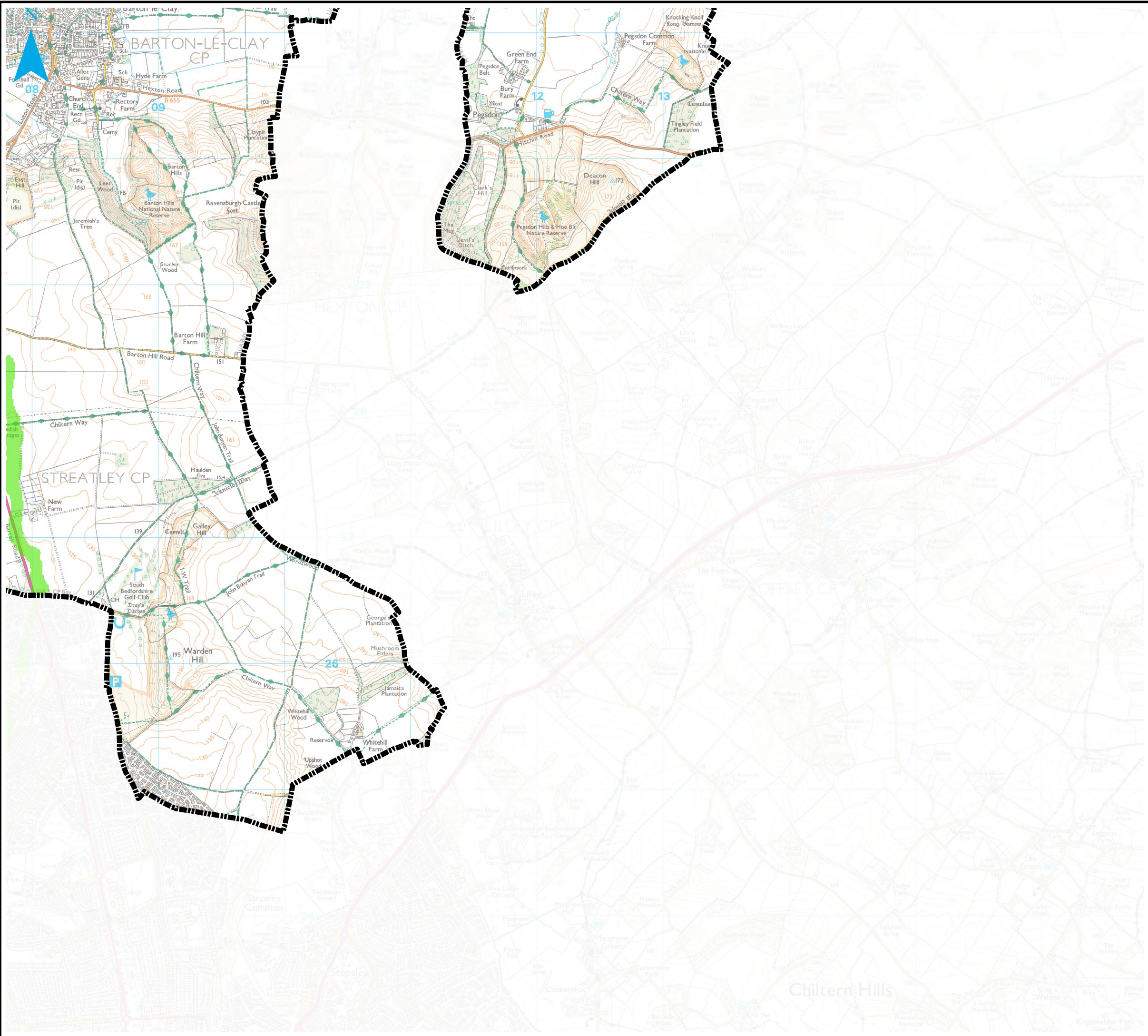
Reproduced from Ordnance Survey mapping with the permission of Ordnance Survey on behalf of the Controller of Her Majesty's Stationary Office. © Crown copyright and database rights 2016 Ordnance Survey. Unauthorised reproduction infringes Crown copyright and may lead to prosecution or civil proceedings. © Environment Agency copyright and/or database right 2016. All rights reserved. Central Bedfordshire Council Licence No. LA100049029

CENTRAL BEDFORDSHIRE COUNCIL SFRA APPENDIX H FLOODING FROM ARTIFICIAL SOURCES

Sheet No: 13 of 18 Index Number: CBC_SFRA_13

This document is the property of Jeremy Benn Associates Ltd. It shall not be reproduced in whole or in part, nor disclosed to a third party, without the permission of Jeremy Benn Associates Ltd.





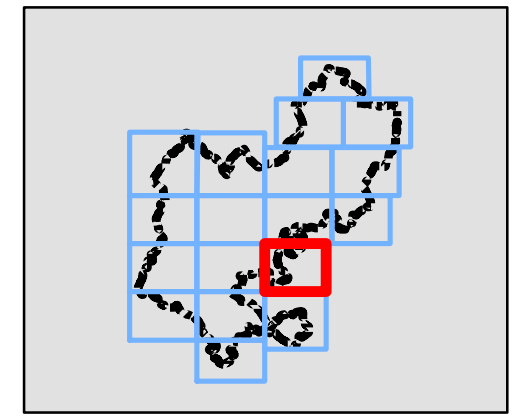
Notes

Mapping indicating flooding from from artifical sources has been developed based on Environment Agency supplied datasets.

Please note that the reservoir inundation outlines shown in the mapping are made up of reservoirs which are located outside the Central Bedfordshire Council adminstrative area.

For further information developers should contact the Environment Agency.

Key Plan



Legend

Reservoir Inundation Extent
Reservoir Name

- Sundon Service
- Central Bedfordshire Council boundary



REF	Date	Comments
A	July 16	Draft v1.0
B		
C		

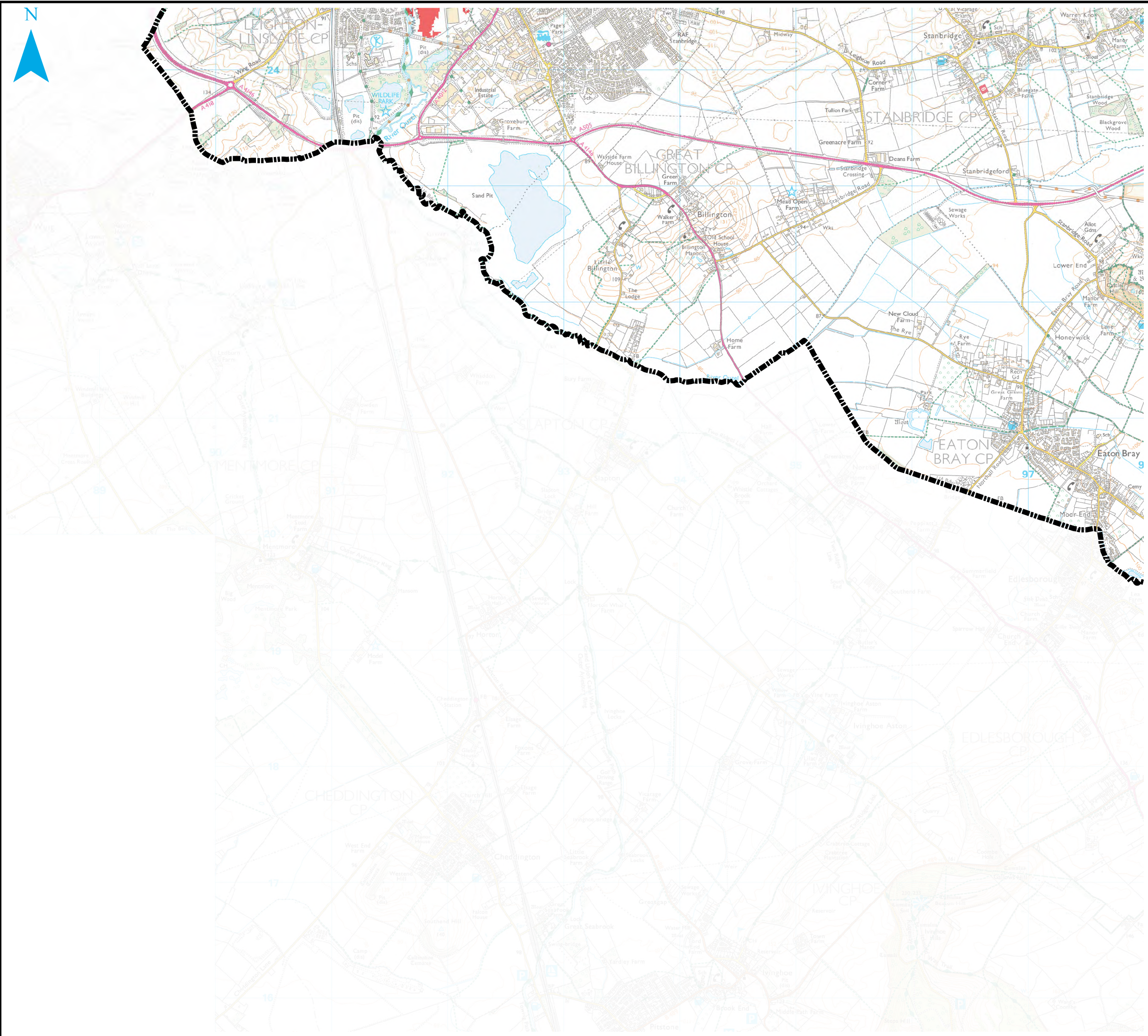
Reproduced from Ordnance Survey mapping with the permission of Ordnance Survey on behalf of the Controller of Her Majesty's Stationary Office. © Crown copyright and database rights 2016 Ordnance Survey. Unauthorised reproduction infringes Crown copyright and may lead to prosecution or civil proceedings. © Environment Agency copyright and/or database right 2016. All rights reserved. Central Bedfordshire Council Licence No. LA100049029

CENTRAL BEDFORDSHIRE COUNCIL SFRA APPENDIX H FLOODING FROM ARTIFICIAL SOURCES

Sheet No: 14 of 18 Index Number: CBC_SFRA_14

This document is the property of Jeremy Benn Associates Ltd. It shall not be reproduced in whole or in part, nor disclosed to a third party, without the permission of Jeremy Benn Associates Ltd.





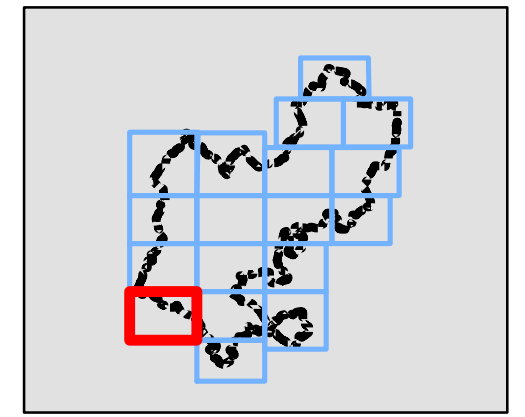
Notes

Mapping indicating flooding from from artifical sources has been developed based on Environment Agency supplied datasets.

Please note that the reservoir inundation outlines shown in the mapping are made up of reservoirs which are located outside the Central Bedfordshire Council adminstrative area.

For further information developers should contact the Environment Agency.

Key Plan



Legend

- Reservoir Inundation Extent
- Reservoir Name
- Fish Pond
- Central Bedfordshire Council boundary



REF	Date	Comments
A	July 16	Draft v1.0
B		
C		

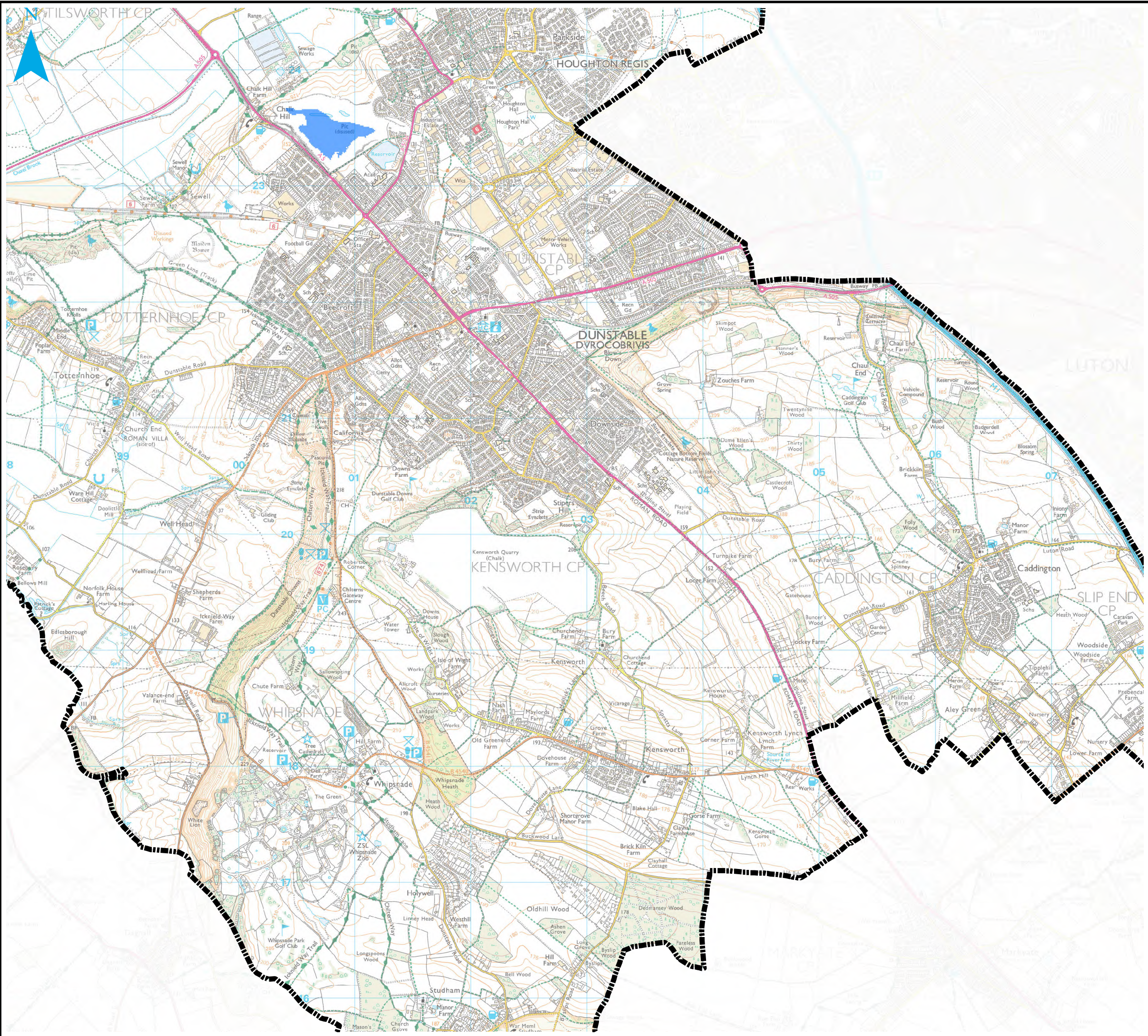
Reproduced from Ordnance Survey mapping with the permission of Ordnance Survey on behalf of the Controller of Her Majesty's Stationary Office. © Crown copyright and database rights 2016 Ordnance Survey. Unauthorised reproduction infringes Crown copyright and may lead to prosecution or civil proceedings. © Environment Agency copyright and/or database right 2016. All rights reserved. Central Bedfordshire Council Licence No. LA100049029

CENTRAL BEDFORDSHIRE COUNCIL SFRA APPENDIX H FLOODING FROM ARTIFICIAL SOURCES

Sheet No: 15 of 18 Index Number: CBC_SFRA_15

This document is the property of Jeremy Benn Associates Ltd. It shall not be reproduced in whole or in part, nor disclosed to a third party, without the permission of Jeremy Benn Associates Ltd.





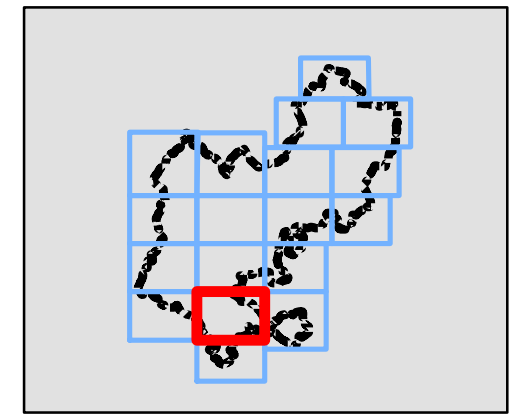
Notes

Mapping indicating flooding from from artifical sources has been developed based on Environment Agency supplied datasets.

Please note that the reservoir inundation outlines shown in the mapping are made up of reservoirs which are located outside the Central Bedfordshire Council adminstrative area.

For further information developers should contact the Environment Agency.

Key Plan



Legend

Reservoir Inundation Extent
Reservoir Name

-  Houghton Regis Quarry
-  Central Bedfordshire Council boundary



REF	Date	Comments
A	July 16	Draft v1.0
B		
C		

Reproduced from Ordnance Survey mapping with the permission of Ordnance Survey on behalf of the Controller of Her Majesty's Stationary Office. © Crown copyright and database rights 2016 Ordnance Survey. Unauthorised reproduction infringes Crown copyright and may lead to prosecution or civil proceedings. © Environment Agency copyright and/or database right 2016. All rights reserved. Central Bedfordshire Council Licence No. LA100049029

CENTRAL BEDFORDSHIRE COUNCIL SFRA APPENDIX H FLOODING FROM ARTIFICIAL SOURCES

Sheet No: 16 of 18 Index Number: CBC_SFRA_16

This document is the property of Jeremy Benn Associates Ltd. It shall not be reproduced in whole or in part, nor disclosed to a third party, without the permission of Jeremy Benn Associates Ltd.





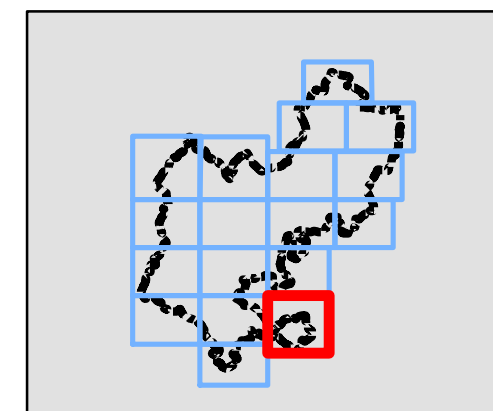
Notes

Mapping indicating flooding from from artifiical sources has been developed based on Environment Agency supplied datasets.

Please note that the reservoir inundation outlines shown in the mapping are made up of reservoirs which are located outside the Central Bedfordshire Council adminstrative area.

For further information developers should contact the Environment Agency.

Key Plan



Legend

Reservoir Inundation Extent Reservoir Name

- Luton Hoo Lake Upper
- Luton Hoo Lake Lower
- Central Bedfordshire Council boundary



REF	Date	Comments
A	July 16	Draft v1.0
B		
C		

Reproduced from Ordnance Survey mapping with the permission of Ordnance Survey on behalf of the Controller of Her Majesty's Stationary Office. © Crown copyright and database rights 2016 Ordnance Survey. Unauthorised reproduction infringes Crown copyright and may lead to prosecution or civil proceedings. © Environment Agency copyright and/or database right 2016. All rights reserved. Central Bedfordshire Council Licence No. LA100049029

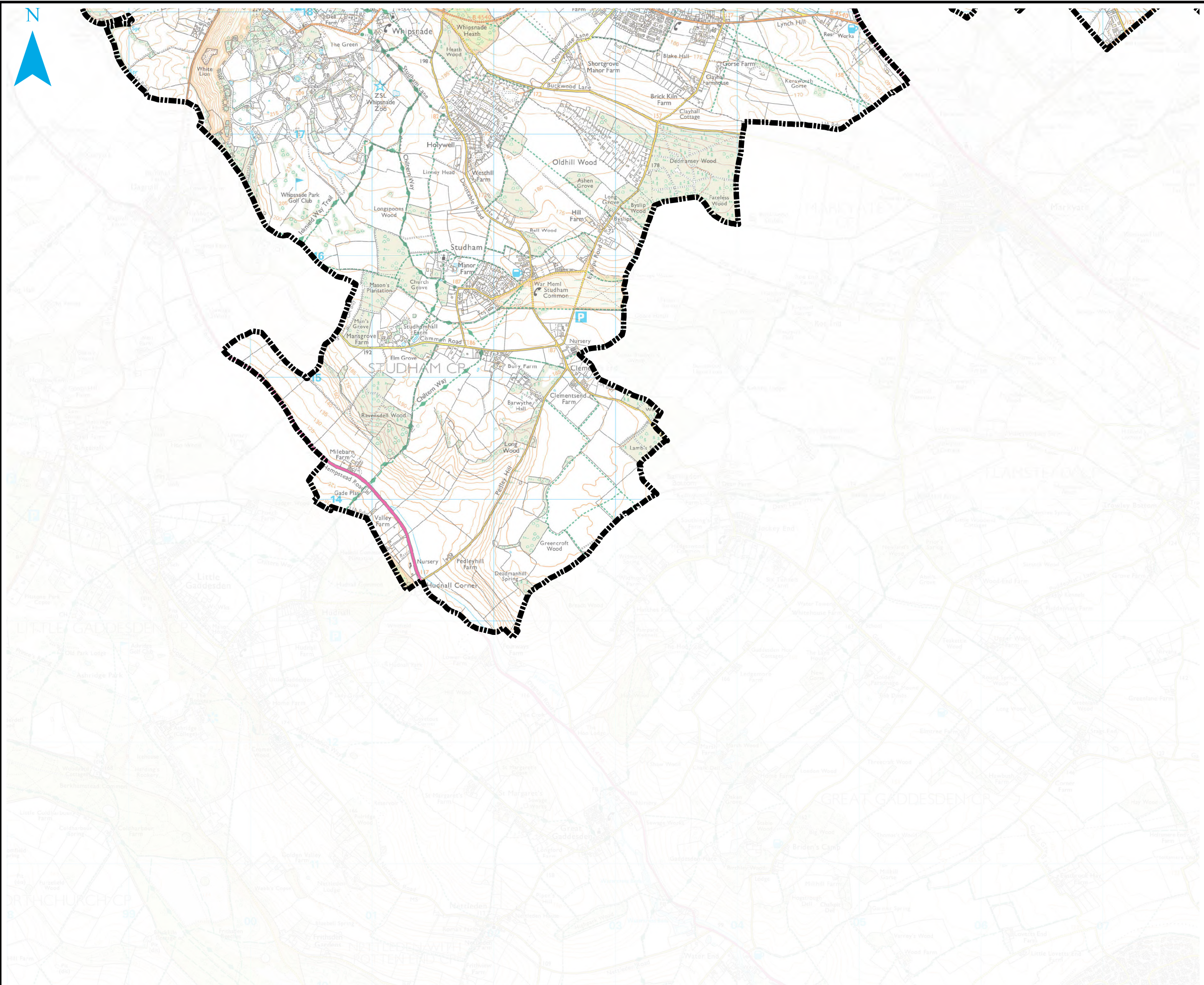
CENTRAL BEDFORDSHIRE COUNCIL SFRA APPENDIX H FLOODING FROM ARTIFICIAL SOURCES

Sheet No: 17 of 18

Index Number: CBC_SFRA_17

This document is the property of Jeremy Benn Associates Ltd. It shall not be reproduced in whole or in part, nor disclosed to a third party, without the permission of Jeremy Benn Associates Ltd.





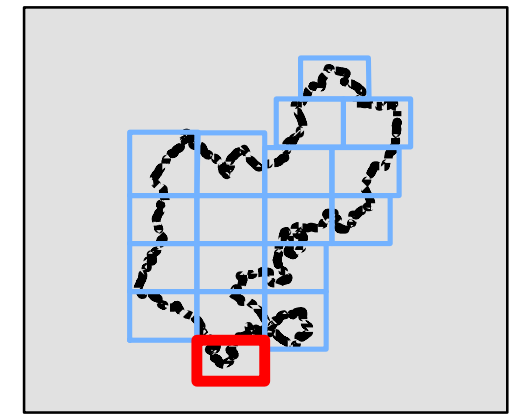
Notes

Mapping indicating flooding from from artifiical sources has been developed based on Environment Agency supplied datasets.

Please note that the reservoir inundation outlines shown in the mapping are made up of reservoirs which are located outside the Central Bedfordshire Council adminstrative area.

For further information developers should contact the Environment Agency.

Key Plan



Legend

- Reservoir Inundation Extent
- Reservoir Name
- Central Bedfordshire Council boundary



REF	Date	Comments
A	July 16	Draft v1.0
B		
C		

Reproduced from Ordnance Survey mapping with the permission of Ordnance Survey on behalf of the Controller of Her Majesty's Stationary Office. © Crown copyright and database rights 2016 Ordnance Survey. Unauthorised reproduction infringes Crown copyright and may lead to prosecution or civil proceedings. © Environment Agency copyright and/or database right 2016. All rights reserved. Central Bedfordshire Council Licence No. LA100049029

CENTRAL BEDFORDSHIRE COUNCIL SFRA APPENDIX H FLOODING FROM ARTIFICIAL SOURCES

Sheet No: 18 of 18 Index Number: CBC_SFRA_18

This document is the property of Jeremy Benn Associates Ltd. It shall not be reproduced in whole or in part, nor disclosed to a third party, without the permission of Jeremy Benn Associates Ltd.

